





2008 Roadway Jurisdiction Map

-  Local (Township or Municipal)
-  County (for unincorporated areas)
-  State
-  Interstate (Federal)



Ten-Year Master Plan

